



88 FT. PICNICTABLE: 77 SERIES BY DUMOR
 4 REQUIRED (1-HC [77-68-1PL], 3-[77-80PL])
 COLOR - POWDER COATED TEXTURED RUST
 SURFACE - CEDAR COLOR RECYCLED PLACTIC



SLIDE JUNCTION MODEL # 350-1203 PLAYWORLD SYSTEMS



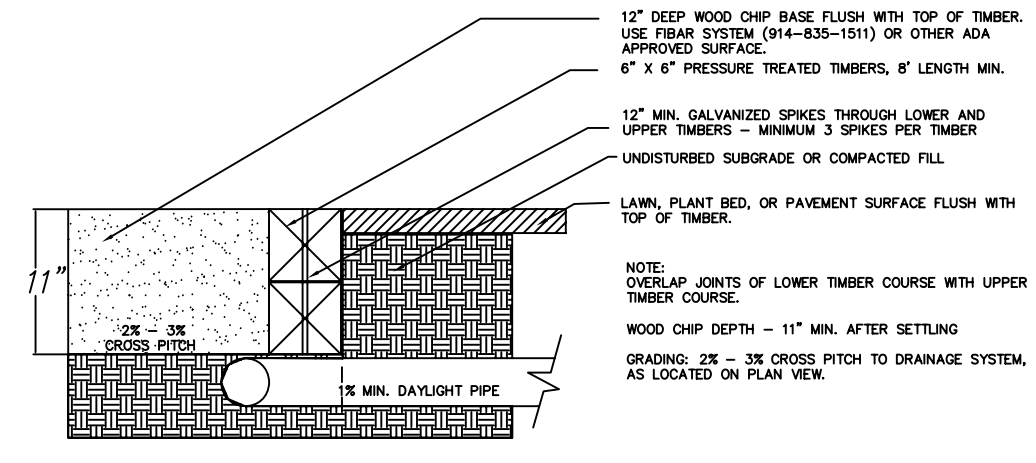
TUNNEL JUNCTION MODEL # PSD-1102-FTD PLAYWORLD SYSTEMS



24' x 32' PAVILION



STEALTH MISSION MODEL # PE-925 PLAYWORLD SYSTEMS

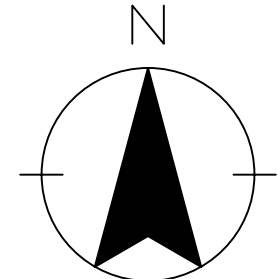
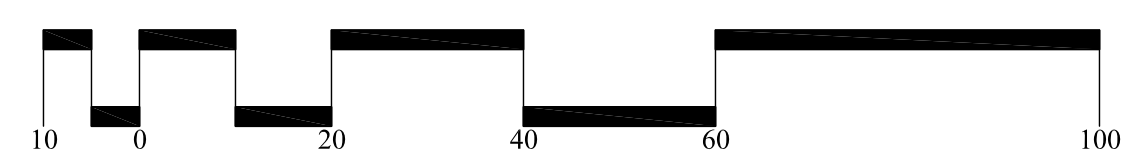


BENCH, TRASH RECP., GRILL, SHADE STRUCTURE, & WASTE STATION

NOTE: THE PROPOSED GRADING IS FOR CONCEPTUAL PURPOSES ONLY AND FIELD RUN TOPO MUST BE PROVIDED BY THE HOA ENGINEER PRIOR TO CONSTRUCTION. THE FINAL LOCATION OF WALKING PATHS WILL BE FIELD DETERMINED. ALL BASE INFORMATION INCLUDING TOPO, EXISTING UTILITIES, AND EXISTING FEATURES MUST BE VERIFIED FOR ACCURACY PRIOR TO CONSTRUCTION. PSDI IS NOT RESPONSIBLE FOR THE ACCURACY OF THE BASE INFORMATION UTILIZED IN THE PREPARATION OF THESE PLANS. BASE INFORMATION WAS PROVIDED BY OTHERS.

AREA 17 TOT LOT LAYOUT AND GRADING

SCALE: 1"=20'



AREA 17 TOT LOT LAYOUT AND GRADING PLAN

LAKEVIEW OF CULPEPER

CULPEPER COUNTY, VA

TOWN OF CULPEPER

Sheet:

17 of 22

SCALE: AS SHOWN DATE: 01.28.15

REVISIONS

PLANNING & DEVELOPMENT SERVICES, INC.

10012 ISLAND FOG COURT
 BRISTOW, VA 20135
 (703) 393-9521
 WWW.PDSI-VA.COM

